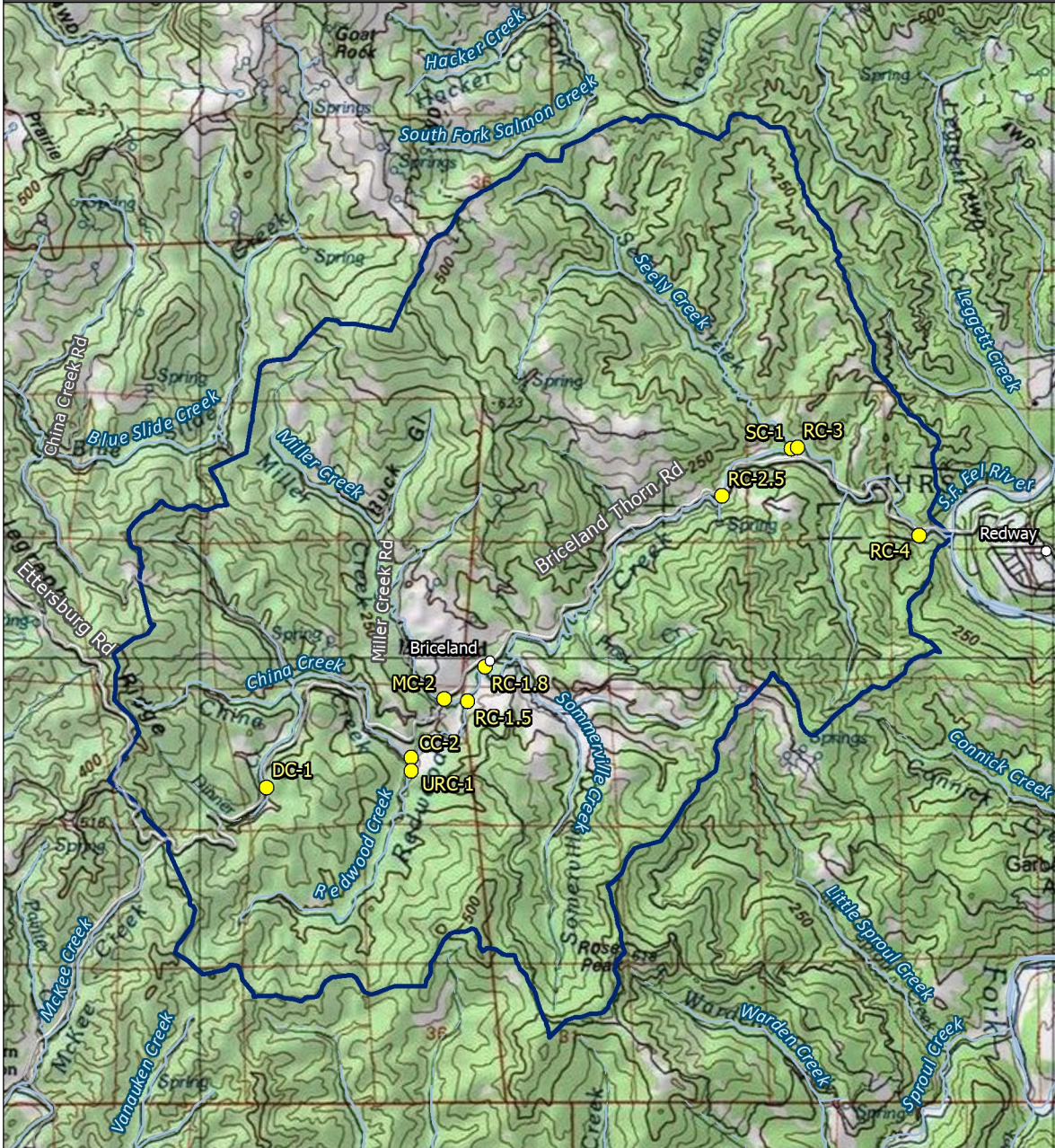




REDWOOD CREEK FLOW ENHANCEMENT PLANNING PROJECT



2018 Flow Monitoring Stations

-  2018 Flow monitoring stations
-  Redwood Creek watershed

Map Sources:
Roads, cities, and streams: ESRI 2016
Topo: NatGeo TOPO!

Map Location

